










# SOUTH SUBURBAN AIRPORT

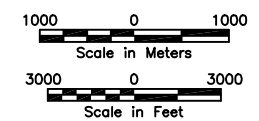
## WILL COUNTY ALTERNATIVE AFFECTED ENVIRONMENT

### Legend

-  Inaugural Acquisition Boundary
-  Ultimate Acquisition Boundary
-  DOT Section 303(c) Land
-  Open Water
-  Township Boundary
-  Village Limit
-  High Voltage Power Line
-  County Boundary



MAGNETIC DECLINATION  
1° 48" WEST  
ANNUAL RATE OF CHANGE  
6.4 WEST



Source: Illinois Department of Transportation  
TAMS Consultants, Inc.

Figure 4.1-3

